









Key to Restriction Types Displayed

-  Advisory Disabled Bay
-  No Entry except Cycles
-  No Right Turn Except Cycles
-  No Stopping On School Entrance Markings Mon-Fri 8am-5pm
-  No waiting at any time
-  No Stopping on School Entrance Markings Mon-Fri 8am-5pm

This map is reproduced from Ordnance Survey material with the permission of Ordnance Survey on behalf of the Controller of Her Majesty's Stationery Office © Crown Copyright. Unauthorised reproduction infringes Crown copyright and may lead to prosecution or civil proceedings.
 Newcastle City Council
 Licence No: 100019569 2023



DRAWING TITLE

Archbishop Runcie CofE Primary

SCALE 1 : 1000

DATE 25/07/2023

DRAWING No.

DRAWN BY